Memorandum

Date: December 11, 2015

To: Stacy Grunwald
Director of Village Services
Village of Cleveland

From: Timothy Moyer, PE
Project Manager
Donohue & Associates, Inc.

Re: 2015 PASER Rating Inspection Notes

The following pages document the description of each roadway segment at the time of 2015 PASER Rating Inspection. The PASER Rating Inspections were performed on Thursday November 19th, Friday November 20th, and Monday November 23rd, 2015.

The descriptions include comments on the pavement type, the segment length, segment width, and photos to document the condition when the pavement was rated at 5 or below.

Appendix A is Project Location Map of the Village streets. The streets have been color coded to correspond to the pavement condition rating assigned according to the PASER Rating System.

Roadway:	Alpine Ct	**Segment:**	CTH XX/North Avenue to termini
Length:	337’	**Width:**	32’
Notes: Slurry Seal			

Roadway:	Beech St	**Segment:**	E Jefferson Ave to CTH LS/E Washington Ave
Length:	495’	**Width:**	30’
Notes: Slurry Seal			

Roadway:	Beech St	**Segment:**	CTH LS/E Washington Ave to Lincoln Ave
Length:	486’	**Width:**	24’
Notes: Slurry Seal			

Roadway:	Beech St	**Segment:**	Lincoln Ave - termini
Length:	303’	**Width:**	22’
Notes: Asphalt			

Roadway:	Beechwood St E	**Segment:**	Beechwood St W / Juniper St to termini
Length:	479’	**Width:**	30’

Notes: Asphalt

Roadway:	Beechwood St W	**Segment:**	Beechwood St E / Juniper St to termini
Length:	413’	**Width:**	20’

Notes: Asphalt

Roadway:	Birch Dr	**Segment:**	Cleveland Rd / Lake Shore Rd to Jefferson Ave
Length:	800’	**Width:**	33’

Notes: Asphalt

Roadway:	Birch Dr	**Segment:**	Jefferson Ave to Birch St/CTH LS/CTH XX/E Washington Ave
Length:	518’	**Width:**	31’
Notes: Asphalt			

Roadway:	Birch St	**Segment:**	Lincoln Ave to Birch St/CTH LS/CTH XX/E Washington Ave
Length:	471’	**Width:**	22’
Notes: Asphalt			

Roadway:	Center St	**Segment:**	Center Rd / Cleveland Ave to Wilson Ave
Length:	627’	**Width:**	24’
Notes: Slurry Seal			

Roadway:	Center St	**Segment:**	Wilson Ave to CTH XX / E Washington Ave
Length:	707’	**Width:**	24’
Notes: Slurry Seal			

Roadway:	Center St	**Segment:**	CTH XX / E Washington Ave to Center Rd / North Ave
Length:	700’	**Width:**	22’
Notes: Chip Seal			

Roadway:	Cherry Hill Dr	**Segment:**	CTH XX / E Washington Ave to Termini
Length:	537’	**Width:**	21’
Notes: Slurry Seal			

Roadway:	Citrus Ln	**Segment:**	CTH XX / E Washington Ave to Jefferson Ave
Length:	362’	**Width:**	34’
Notes: Slurry Seal			

Roadway:	Citrus Ln	**Segment:**	Jefferson Ave to Wilson Ave
Length:	343’	**Width:**	34’
Notes: Slurry Seal			

Roadway:	S Cleveland Rd	**Segment:**	Westview St / Cleveland Ave to CTH DL
Length:	224’	**Width:**	24’
Notes: Slurry Seal			

Roadway:	S Cleveland Rd	**Segment:**	CTH DL to Cleveland Rd / Linden Rd
Length:	660’	**Width:**	22’

Notes: Chip Seal

Roadway:	Dairyland Dr	**Segment:**	CTH XX / North Ave to Fisher Creek Rd / Dairyland Dr
Length:	2148’	**Width:**	24’

Notes: Asphalt over Concrete

Roadway:	Delta Ct	**Segment:**	Delta St / Wilson Ave to Termini
Length:	332’	**Width:**	32’

Notes: Slurry Seal

Roadway:	Delta St	**Segment:**	Delta Ct / Wilson Ave to Termini
Length:	612’	**Width:**	32’

Notes: Slurry Seal

Roadway:	Edgewood St	**Segment:**	Juniper St to Termini
Length:	563’	**Width:**	20’
Notes: Asphalt			

Roadway:	Elm St	**Segment:**	CTH XX / E Washington Ave to Grant Ave E
Length:	410’	**Width:**	26’
Notes: Slurry Seal			

Roadway:	Elm St	**Segment:**	Grant Ave E to E Madison Ave
Length:	287’	**Width:**	26’
Notes: Slurry Seal			

Roadway:	Elm St	**Segment:**	E Madison Ave to Termini
Length:	402’	**Width:**	26’
Notes: Slurry Seal			

Roadway:	End Ct	**Segment:**	E Madison Ave to Termini
Length:	141’	**Width:**	21’
Notes: Slurry Seal			

Roadway:	Forest St	**Segment:**	Termini to E Madison Ave
Length:	---	**Width:**	---
Notes: Grass, No curb opening			

Roadway:	Franklin Dr	**Segment:**	Centerville Rd / North Ave / Franklin Ave to Lake Bluff Ct
Length:	1255’	**Width:**	28’
Notes: Slurry Seal			

Roadway:	Franklin Dr	**Segment:**	Centerville Rd / North Ave / Franklin Ave to Lake Bluff Ct
Length:	100’	**Width:**	30’
Notes: Asphalt			

Roadway:	Franklin Dr	**Segment:**	Lake Bluff Ct to CTH LS / Lake Shore Dr
Length:	1040’	**Width:**	30’
Notes: Asphalt			

Roadway:	Franklin Dr	**Segment:**	CTH LS / Lake Shore Dr to Termini
Length:	222’	**Width:**	26’
Notes: Asphalt			

Roadway:	Grant Ave E	**Segment:**	Hazel St to Elm St
Length:	263’	**Width:**	25’
Notes: Slurry Seal			

Roadway:	Grant Ave E	**Segment:**	Hazel St to Elm St
Length:	249’	**Width:**	26’
Notes: Slurry Seal			

Roadway:	Grant Ave W	**Segment:**	Hickory St to Hemlock St
Length:	235’	**Width:**	23’
Notes: Asphalt			

Roadway:	Grant Ave W	**Segment:**	Hemlock St to Juniper St
Length:	373’	**Width:**	21’
Notes: Asphalt			

Roadway:	Grant Ave W	**Segment:**	Juniper St to Termini
Length:	100’	**Width:**	18’
Notes: Gravel			

Roadway:	Hazel St	**Segment:**	CTH XX / E Washington Ave to Grant Ave E
Length:	428’	**Width:**	34’
Notes: Slurry Seal			

Roadway:	Hazel St	**Segment:**	Grant Ave E to E Madison Ave
Length:	280’	**Width:**	34’
Notes: Slurry Seal			

Roadway:	Hazel St	**Segment:**	E Madison Ave to North Ave
Length:	906’	**Width:**	34’
Notes: Slurry Seal			

Roadway:	Hazel St	**Segment:**	E Madison Ave to North Ave
Length:	1035’	**Width:**	26’
Notes: Slurry Seal			

Roadway:	Hemlock St	**Segment:**	W Madison Ave to Grant Ave W
Length:	313’	**Width:**	25’
Notes: Slurry Seal			

Roadway:	Hemlock St	**Segment:**	Grant Ave W to CTH XX / Washington Ave
Length:	400’	**Width:**	25’
Notes: Slurry Seal			

Roadway:	Hickory St	**Segment:**	Termini to CTH XX / Washington Ave
Length:	901’	**Width:**	25’
Notes: Slurry Seal			

Roadway:	Hickory St	**Segment:**	CTH XX / Washington Ave / E Washington Ave to Grant Ave W
Length:	396’	**Width:**	34’
Notes: Slurry Seal			

Roadway:	Hickory St	**Segment:**	Grant Ave W to W Madison Ave
Length:	310’	**Width:**	34’
Notes: Slurry Seal			

Roadway:	Hickory St	**Segment:**	W Madison Ave to Termini
Length:	616’	**Width:**	34’
Notes: Slurry Seal			

Roadway:	Jackson Dr	**Segment:**	Westview St to Webster Ln
Length:	1290’	**Width:**	36’
Notes: Slurry Seal			

Roadway:	Jackson Dr	**Segment:**	Webster Ln to Termini
Length:	278’	**Width:**	36’
Notes: Slurry Seal			

Roadway:	Jefferson Ave	**Segment:**	Citrus Ln to Termini
Length:	740’	**Width:**	36’
Notes: Slurry Seal			

Roadway:	E Jefferson Ave	**Segment:**	Jefferson Ave to Beech St
Length:	170’	**Width:**	22’
Notes: Asphalt			

Roadway:	E Jefferson Ave	**Segment:**	Beech St to Lake Shore Dr
Length:	509’	**Width:**	20’

Notes:
Asphalt

Roadway:	W Jefferson Ave	**Segment:**	S Linden St to Termini
Length:	430’	**Width:**	40’

Notes:
Asphalt

Roadway:	Juniper St	**Segment:**	CTH XX / Washington Ave to Grant Ave W
Length:	398’	**Width:**	26’

Notes: Slurry Seal

Roadway:	Juniper St	**Segment:**	Grant Ave W to W Madison Ave
Length:	310’	**Width:**	26’

Notes: Slurry Seal

Roadway:	Juniper St	**Segment:**	Termini to Woodland St
Length:	207’	**Width:**	36’

Notes: Slurry Seal

Roadway:	Juniper St	**Segment:**	Woodland St to Beechwood St E / Beechwood St W
Length:	239’	**Width:**	36’

Notes: Slurry Seal

Roadway:	Juniper St	**Segment:**	Beechwood St E / Beechwood St W to Edgewood St
Length:	238’	**Width:**	36’

Notes:
Slurry Seal

Roadway:	Juniper St	**Segment:**	Edgewood St to Parkway St
Length:	236’	**Width:**	36’
Notes: Slurry Seal			

Roadway:	Juniper St	**Segment:**	Parkway St to North Ave
Length:	145’	**Width:**	36’
Notes: Slurry Seal			

Roadway:	Lake Bluff Ct	**Segment:**	Franklin St to Termini
Length:	1281’	**Width:**	30’
Notes: Slurry Seal			

Roadway:	Lakeshore Dr	**Segment:**	CTH LS / E Washington Ave to E Jefferson Ave
Length:	571’	**Width:**	26’
Notes: Slurry Seal			

Roadway:	Lakeshore Dr	**Segment:**	E Jefferson Ave to Cleveland Rd / Lakeshore Rd / Lakeshore Dr
Length:	391’	**Width:**	26’
Notes: Slurry Seal			

Roadway:	Lincoln Ave	**Segment:**	Birch St to Beech St
Length:	948’	**Width:**	26’
Notes: Slurry Seal			

Roadway:	Lincoln Ave	**Segment:**	Beech St to CTH LS / Lakeshore Dr
Length:	751’	**Width:**	26’
Notes: Slurry Seal			

Roadway:	Lincoln Ave	**Segment:**	CTH LS / Lakeshore Dr to Termini
Length:	260’	**Width:**	24’
Notes: Asphalt			

Roadway:	Linden St	**Segment:**	CTH DL / Cleveland Dr / Linden Rd to S Linden St / Wildwood Ln
Length:	211’	**Width:**	27’
Notes: Chip Seal			

Roadway:	N Linden St	**Segment:**	Termini to W Madison Ave
Length:	554’	**Width:**	32’
Notes: Slurry Seal			

Roadway:	N Linden St	**Segment:**	W Madison Ave to CTH XX / S Linden St / Washington Ave
Length:	702’	**Width:**	32’
Notes: Slurry Seal			

Roadway:	S Linden St	**Segment:**	Linden St / Wildwood Ln to Park Ln
Length:	734’	**Width:**	26’
Notes: Slurry Seal			

Roadway:	S Linden St	**Segment:**	Park Ln to Park Ct
Length:	125’	**Width:**	26’
Notes: Slurry Seal			

Roadway:	S Linden St	**Segment:**	Park Ct to W Jefferson Ave
Length:	334’	**Width:**	26’
Notes: Asphalt			

Roadway:	S Linden St	**Segment:**	W Jefferson Ave to CTH XX / N Linden St / Washington Ave
Length:	494’	**Width:**	27’
Notes: Slurry Seal			

Roadway:	E Madison Ave	**Segment:**	Hazel St to Forest St
Length:	258’	**Width:**	26’
Notes: Slurry Seal			

Roadway:	E Madison Ave	**Segment:**	Forest St to Elm St
Length:	252’	**Width:**	26’
Notes: Slurry Seal			

Roadway:	E Madison Ave	**Segment:**	Elm St to End Ct / Termini
Length:	250’	**Width:**	26’
Notes: Slurry Seal			

Roadway:	W Madison Ave	**Segment:**	CTH XX / Dairyland Dr to N Maple St
Length:	271’	**Width:**	32’
Notes: Slurry Seal			

Roadway:	W Madison Ave	**Segment:**	N Maple St to N Linden St
Length:	469’	**Width:**	32’
Notes: Slurry Seal			

Roadway:	W Madison Ave	**Segment:**	N Maple St to N Linden St
Length:	371’	**Width:**	26’
Notes:			

Roadway:	W Madison Ave	**Segment:**	Hemlock St to Hickory St
Length:	239’	**Width:**	26’
Notes: Slurry Seal			

Roadway:	Maple St	**Segment:**	CTH XX / Washington Ave to Park Ln
Length:	914’	**Width:**	33’

Notes:
Slurry Seal

Roadway:	N Maple St	**Segment:**	CTH XX / Washington Ave to W Madison Ave
Length:	326’	**Width:**	32’

Notes: Slurry Seal

Roadway:	N Maple St	**Segment:**	CTH XX / Washington Ave to W Madison Ave
Length:	459’	**Width:**	34’

Notes: Slurry Seal

Roadway:	N Maple St	**Segment:**	W Madison Ave to Termini
Length:	475’	**Width:**	32’

Notes: Slurry Seal

Roadway:	Marshall Ave	**Segment:**	Westview St to Oak St
Length:	1060’	**Width:**	26’

Notes: Slurry Seal

Roadway:	Marshall Ave	**Segment:**	Oak St To Termini
Length:	570’	**Width:**	26’

Notes: Slurry Seal

Roadway:	Meadowbrook Ct	**Segment:**	Meadowbrook Dr to Termini
Length:	526’	**Width:**	32’
Notes: Slurry Seal			

Roadway:	Meadowbrook Dr	**Segment:**	Westview St to Meadowbrook Ct
Length:	1177’	**Width:**	32’
Notes: Slurry Seal			

Roadway:	Meadowbrook Dr	**Segment:**	Meadowbrook Ct to Termini
Length:	262’	**Width:**	32’
Notes: Slurry Seal			

Roadway:	Meadowbrook Dr	**Segment:**	Meadowbrook Ct to Termini
Length:	418’	**Width:**	32’
Notes: Asphalt			

Roadway:	North Ave	**Segment:**	CTH XX / Dairyland Dr to Juniper St
Length:	503’	**Width:**	24’
Notes: Slurry Seal			

Roadway:	North Ave	**Segment:**	Juniper St to Hazel St
Length:	748’	**Width:**	24’
Notes: Slurry Seal			

Roadway:	North Ave	**Segment:**	Hazel St to Center Rd / North Ave
Length:	60’	**Width:**	22’
Notes: Slurry Seal			

Roadway:	Oak St	**Segment:**	Marshall Ave to Washington Ave
Length:	435’	**Width:**	26’
Notes: Slurry Seal			

Roadway:	Park Ct	**Segment:**	S Linden St to Termini
Length:	370’	**Width:**	22’

Notes:
Slurry Seal



Roadway:	Park Ln	**Segment:**	S Linden St to Maple St
Length:	300’	**Width:**	24’

Notes:
Slurry Seal

Roadway:	Park Ln	**Segment:**	Maple Street to Termini
Length:	200’	**Width:**	20’

Notes:
Asphalt

Roadway:	Parkway St	**Segment:**	Juniper St to Termini
Length:	474’	**Width:**	20’

Notes:
Asphalt

Roadway:	Polk Ln	**Segment:**	Washington Ave to Webster Ln
Length:	453’	**Width:**	36’

Notes: Slurry Seal

Roadway:	Polk Ln	**Segment:**	Webster Ln to Termini
Length:	145’	**Width:**	36’

Notes: Slurry Seal

Roadway:	Washington Ave	**Segment:**	CTH DL / CTH XX / Dairyland Dr to Oak St
Length:	1050’	**Width:**	36’

Notes: Slurry Seal

Roadway:	Washington Ave	**Segment:**	Oak St to Polk Ln
Length:	400’	**Width:**	36’
Notes: Slurry Seal			

Roadway:	Washington Ave	**Segment:**	Polk Ln to Westview St
Length:	363’	**Width:**	36’
Notes: Slurry Seal			

Roadway:	Washington Ave	**Segment:**	Westview St to Termini / Washington Ave
Length:	1265’	**Width:**	25’
Notes: Asphalt			

Roadway:	Webster Ln	**Segment:**	Jackson Dr to Polk Ln
Length:	675’	**Width:**	36’
Notes: Slurry Seal			

Roadway:	Westview St	**Segment:**	S Cleveland Rd to Jackson Dr
Length:	1628’	**Width:**	31’
Notes: Asphalt			

Roadway:	Westview St	**Segment:**	Jackson Dr to Washington Ave
Length:	1025’	**Width:**	31’
Notes: Asphalt			

Roadway:	Westview St	**Segment:**	Washington Ave to Marshall Ave
Length:	437’	**Width:**	31’
Notes: Asphalt			

Roadway:	Westview St	**Segment:**	Marshall Ave to Meadowbrook Dr
Length:	402’	**Width:**	31’
Notes: Asphalt			

Roadway:	Westview St	**Segment:**	Meadowbrook Dr to CTH XX / North Ave / N Westview St
Length:	1804’	**Width:**	22’
Notes: Slurry Seal			

Roadway:	N Westview St	**Segment:**	CTH XX / North Ave / N Westview St to Fisher Creek Rd / Westview Rd
Length:	1181’	**Width:**	22’
Notes: Slurry Seal			

Roadway:	N Westview St	**Segment:**	CTH XX / North Ave / N Westview St to Fisher Creek Rd / Westview Rd
Length:	305’	**Width:**	22’
Notes: Slurry Seal			

Roadway:	Whitetail Ln	**Segment:**	CTH LS to Termini
Length:	800’	**Width:**	30’
Notes: Slurry Seal			

Roadway:	Wildwood Ln	**Segment:**	Linden St / S Linden St to Termini
Length:	532’	**Width:**	28’
Notes: Slurry Seal			

Roadway:	Wilson Ave	**Segment:**	Center St to Delta Ct / Delta St
Length:	362’	**Width:**	32’
Notes: Slurry Seal			

Roadway:	Wilson Ave	**Segment:**	Delta Ct / Delta to Citrus Ln
Length:	397’	**Width:**	32’
Notes: Slurry Seal			

Roadway:	Wilson Ave	**Segment:**	Citrus Ln to Termini
Length:	553’	**Width:**	36’
Notes: Slurry Seal			

Roadway:	Woodland St	**Segment:**	Juniper St to Termini
Length:	430’	**Width:**	20’
Notes: Asphalt			

APPENDIX A

PROJECT LOCATION MAP

AND

COLOR CODED ROADWAY RATINGS

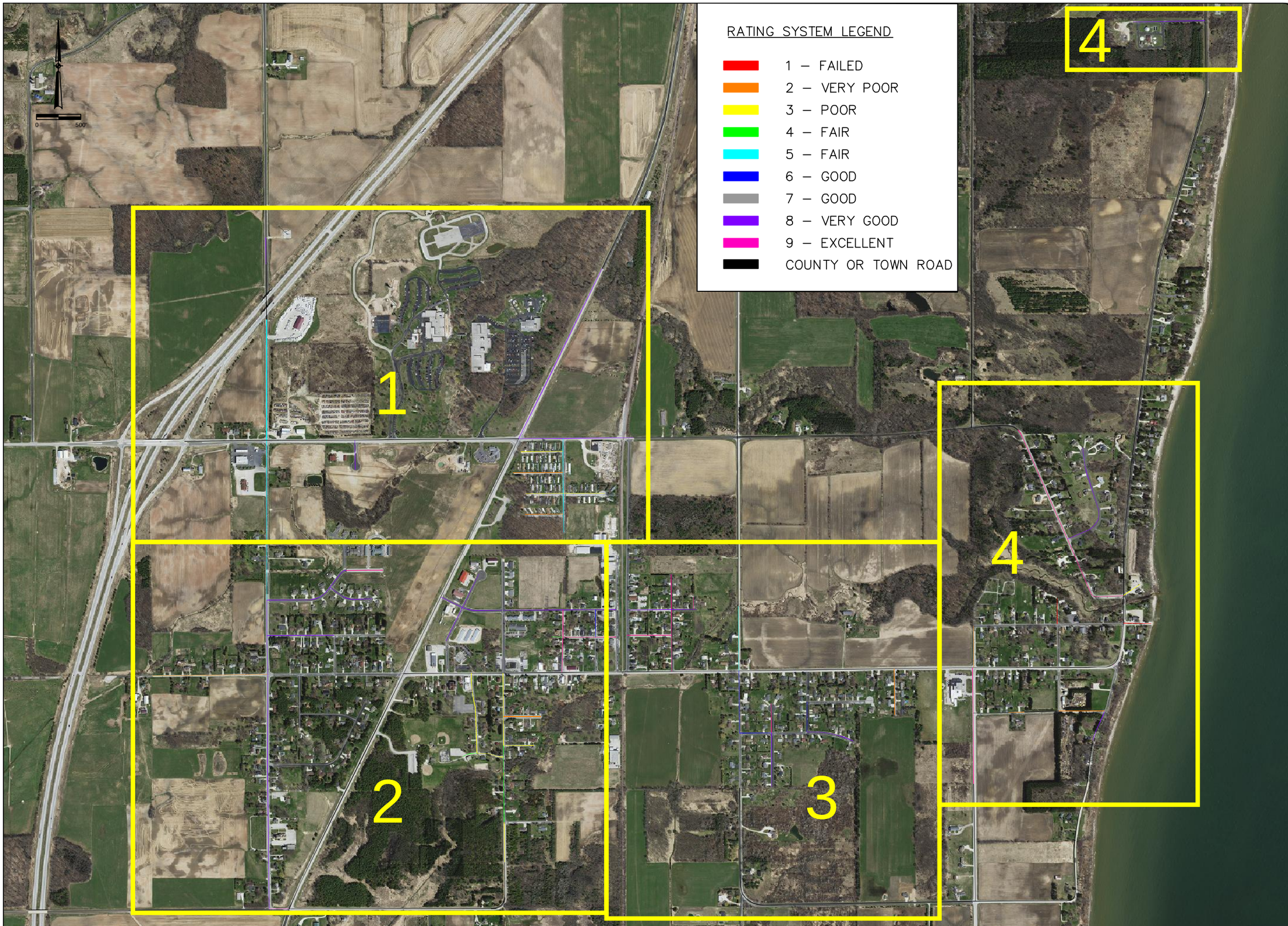

Revision Number	Revision Description	Drawn By	Checked By	Date

Designed By	XX1
Drawn By	XX2
Checked By	XX3
Approved By	XX4
Filename	
Project No.	13020
Project Date	NOV. 2015

VILLAGE OF CLEVELAND 2015 PASER RATINGS

PROJECT OVERVIEW

DONOHUE

Sheet No.

Drawing No.

002-C-1

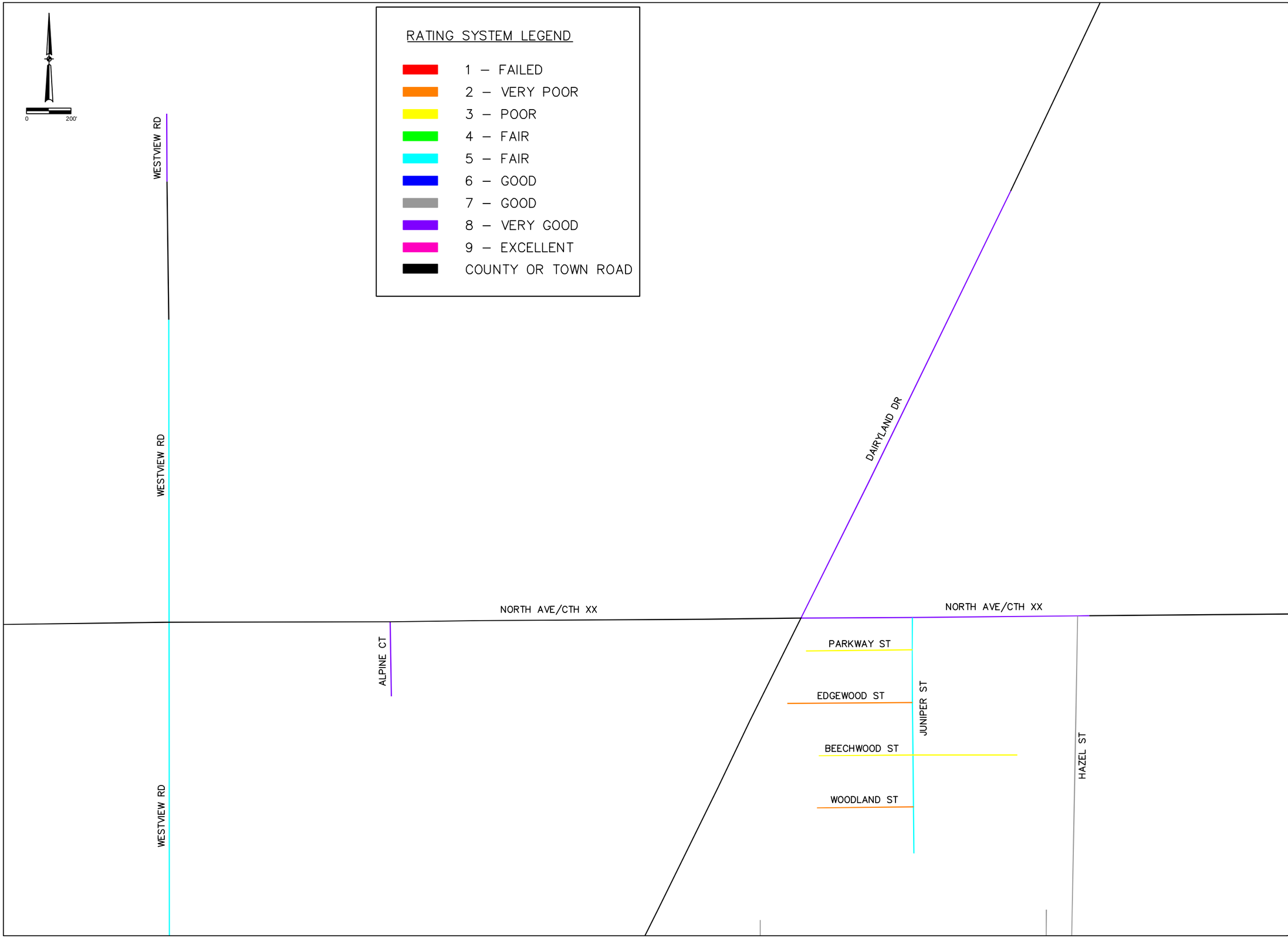

Revision Number	Revision Description	Drawn By	Checked By	Date

Designed By	XX1
Drawn By	XX2
Checked By	XX3
Approved By	XX4
Filename	
Project No.	13020
Project Date	NOV. 2015

VILLAGE OF CLEVELAND 2015 PASER RATINGS

SECTION 1

DONOHUE

Sheet No.

Drawing No.

002-C-2

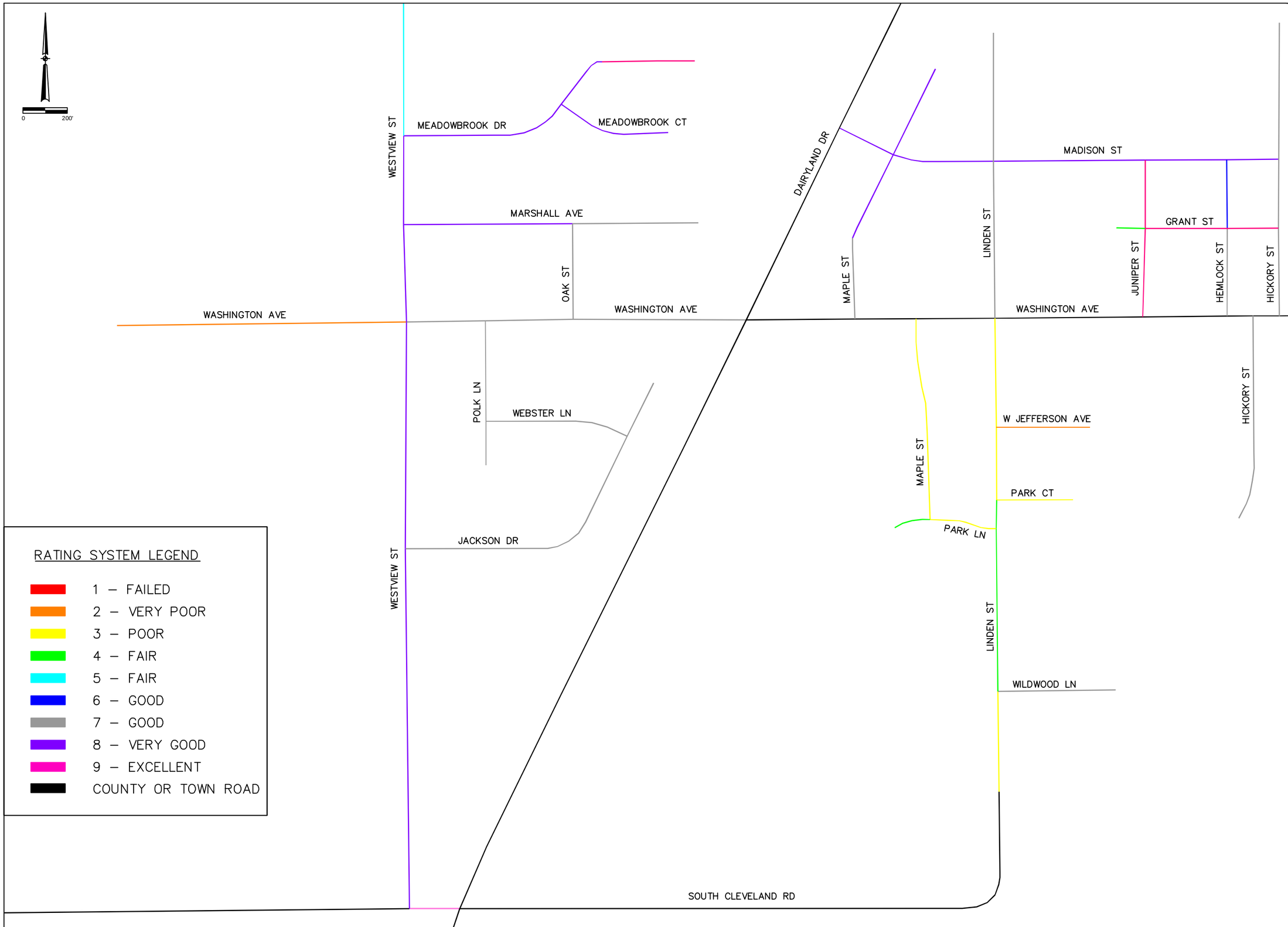

Revision Number	Revision Description	Drawn By	Checked By	Date

Designed By	XX1
Drawn By	XX2
Checked By	XX3
Approved By	XX4
Filename	
Project No.	13020
Project Date	NOV. 2015

VILLAGE OF CLEVELAND 2015 PASER RATINGS

SECTION 2

DONOHUE

Sheet No.

Drawing No.

002-C-3

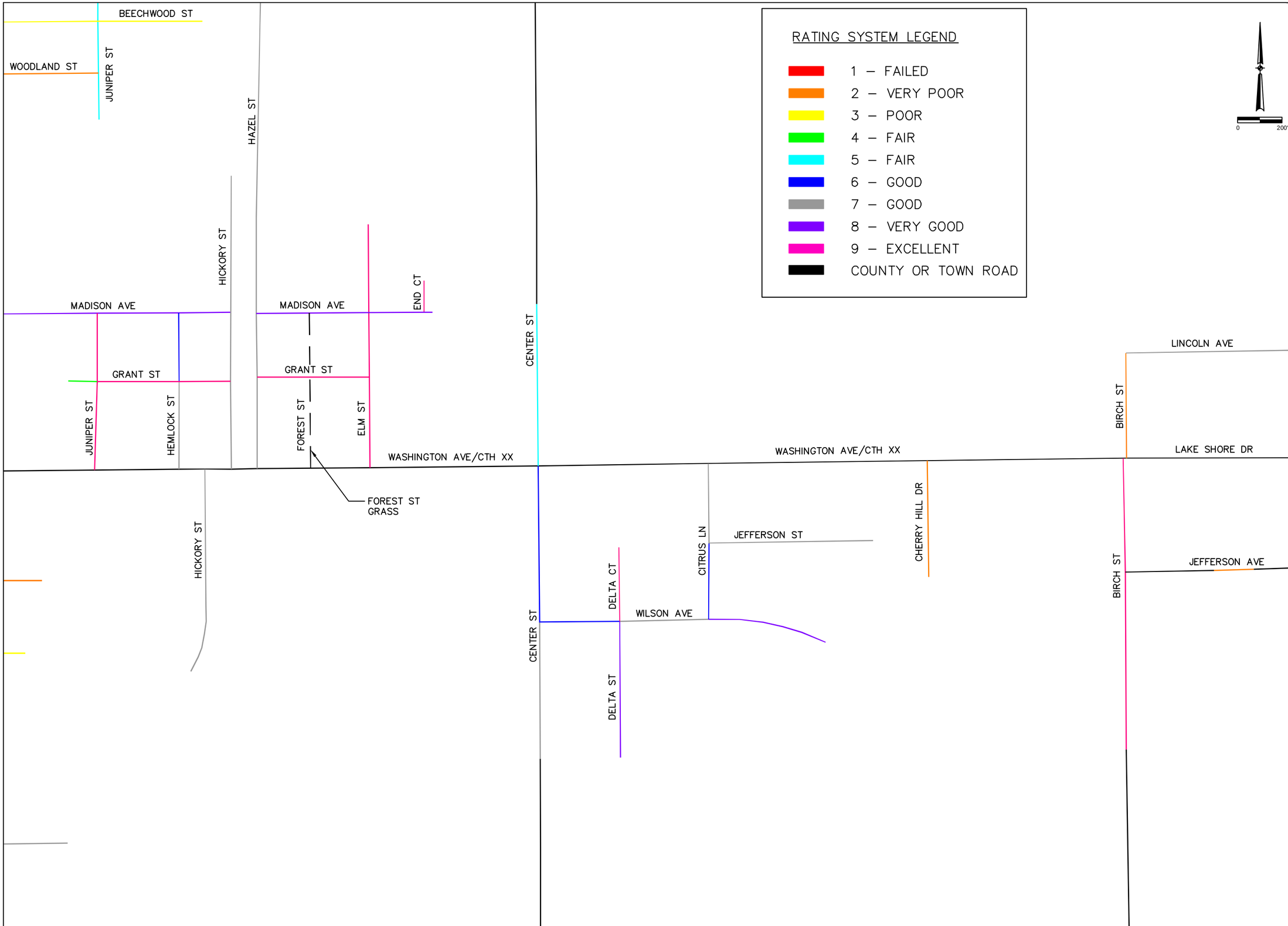

Revision Number	Revision Description	Drawn By	Checked By	Date

Designed By	XX1
Drawn By	XX2
Checked By	XX3
Approved By	XX4
Filename	
Project No.	13020
Project Date	NOV. 2015

VILLAGE OF CLEVELAND 2015 PASER RATINGS

SECTION 3

DONOHUE

Sheet No.

Drawing No.

002-C-4

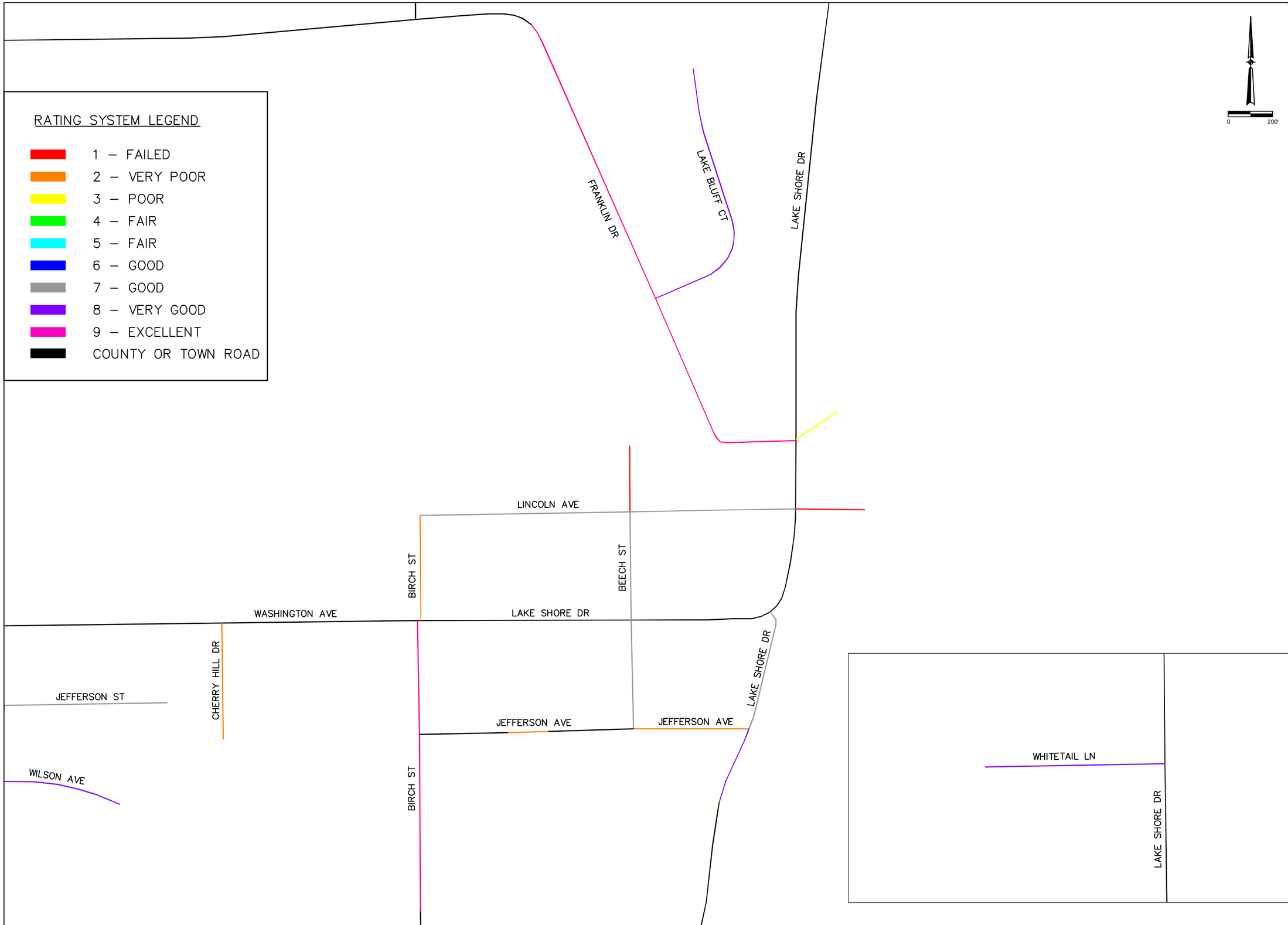

Revision Number	Revision Description	Drawn By	Checked By	Date

Designed By	XX1
Drawn By	XX2
Checked By	XX3
Approved By	XX4
Filename	
Project No.	13020
Project Date	NOV. 2015

VILLAGE OF CLEVELAND 2015 PASER RATINGS

SECTION 4

DONOHUE

Sheet No.

Drawing No.

002-C-5

New Rating				Surface					On Route	At Route			Toward Route									
Pavement Rating	Rating Year	County - Municipal Code	Current Pavement Rating and Year	Type	Year	Width	Field Measured Width	Units (F = Feet/ M = Miles)	Name (Includes prefix, name, type, suffix and extention)	At Municipal Location	Name (Includes prefix, name, type, suffix and extention)	At Offset	Toward Municipal Location	Name (Includes prefix, name, type, suffix and extention)	Toward Offset (Optional Field)	Section Length	Field Measured Section Length	Local ID (Optional Field)				
8	2015	36112	9 (2013)	70	2006	35	32	F	Alpine Ct		CTH XX / North Ave	0		Termini	0	314	337					
7	2015	36112	7 (2013)	65	1991	30	30	F	Beech St		E Jefferson Ave	0		CTH LS / E Washington Ave	0	528	495					
7	2015	36112	7 (2013)	65	1998	22	24	F	Beech St		CTH LS / E Washington Ave	0		Lincoln Ave	0	475	486					
1	2015	36112	2 (2013)	70	1962	22	22	F	Beech St		Lincoln Ave	0		Termini	0	317	303					
3	2015	36112	2 (2013)	70	1991	36	30	F	Beechwood St E		Beechwood St W / Juniper St	0		Termini	0	475	479					
3	2015	36112	4 (2013)	70	1971	20	20	F	Beechwood St W		Beechwood St E / Juniper St	0		Termini	0	422	413					
9	2015	36112	10 (2014)	65	2014	30	33	F	Birch Dr		Cleveland Rd	1690	36004	Jefferson Ave	0	422	2115					
9	2015	36112	10 (2014)	65	2014	30	31	F	Birch Dr	36004	Jefferson Ave	0		Washington Ave	0	475	518					
2	2015	36112	3 (2013)	70	1962	22	22	F	Birch St		Lincoln Ave	0		Birch Dr / CTH LS / CTH XX / E Washington Ave	0	475	471					
7	2015	36112	7 (2013)	70	1982	24	24	F	Center St		Center Rd / Cleveland Rd	1372		Wilson Ave	0	634	627					
6	2015	36112	7 (2013)	70	1982	24	24	F	Center St		Wilson Ave	0		CTH XX / E Washington Ave	0	686	707					
5	2015	36112	5 (2013)	40	2010	22	22	F	Center St		CTH XX / E Washington Ave	0		Center Rd / North Ave	0	898	700					
2	2015	36112	5 (2013)	70	1979	20	21	F	Cherry Hill Dr		CTH XX / E Washington Ave	0		Termini	0	528	537					
7	2015	36112	7 (2013)	70	1984	36	34	F	Citrus Ln		CTH XX / E Washington Ave	0		Jefferson Ave	0	317	362					
6	2015	36112	7 (2013)	70	1984	36	34	F	Citrus Ln		Jefferson Ave	0		Wilson Ave	0	370	343					
7	2015	36112	9 (2013)	70	1997	22	24	F	S Cleveland Rd		Westview St / Cleveland Rd	0	36004	CTH DL	0	317	227					
3	2015	36112	8 (2013)	70	1997	22	22	F	S Cleveland Rd	36004	CTH DL	0		Cleveland Rd / Linden Rd	0	950	660					
8	2015	36112	7 (2013)	60	1995	24	24	F	Dairyland Dr		CTH XX / North Ave	0		Fisher Creek Rd / Dairyland Dr	0	2481	2148					
9	2015	36112	10 (2013)	70	2001	36	32	F	Delta Ct		Delta St / Wilson Ave	0		Termini	0	370	332					
8	2015	36112	10 (2013)	70	2001	36	32	F	Delta St		Delta Ct / Wilson Ave	0		Termini	0	581	612					
2	2015	36112	4 (2013)	70	1971	20	20	F	Edgewood St		Juniper St	0		Termini	0	581	563					
9	2015	36112	10 (2013)	70	2005	26	26	F	Elm St		CTH XX / E Washington Ave	0		Grant Ave E	0	422	410					
9	2015	36112	10 (2013)	70	2005	26	26	F	Elm St		Grant Ave E	0		E Madison Ave	0	317	287					
9	2015	36112	10 (2013)	70	2005	26	26	F	Elm St		E Madison Ave	0		Termini	0	370	402					
9	2015	36112	9 (2013)	70	1996	24	21	F	End Ct		E Madison Ave	264		Termini	0	158	141					
---	2015	36112	5 (2013)	25	2007	22	22	F	Forest St		Termini	0		E Madison Ave	0	317	317					
7	2015	36112	10 (2013)	70	2010	28	28	F	Franklin Dr		Centerville Rd / North Ave / Fran	581		Lake Bluff Ct	0	1167	1255					
9	2015	36112	10 (2013)	70	2010	33	30	F	Franklin Dr		Centerville Rd / North Ave / Fran	1748		Lake Bluff Ct	0	100	100					
9	2015	36112	10 (2013)	70	2010	33	30	F	Franklin Dr		Lake Bluff Ct	0		CTH LS / Lakeshore Dr	0	1003	1040					
3	2015	36112	4 (2013)	70	1964	22	26	F	Franklin Dr		CTH LS / Lakeshore Dr	0		Termini	0	317	222					
9	2015	36112	10 (2013)	70	2007	25	25	F	Grant Ave E		Hazel St	0		Elm St	0	264	263					
9	2015	36112	10 (2013)	70	2005	26	26	F	Grant Ave E		Hazel St	264		Elm St	0	264	249					
9	2015	36112	10 (2013)	70	2008	26	23	F	Grant Ave W		Hickory St	0		Hemlock St	0	264	235					
9	2015	36112	10 (2013)	70	2008	26	21	F	Grant Ave W		Hemlock St	0		Juniper St	0	370	373					
4	2015	36112	5 (2013)	35	1961	20	18	F	Grant Ave W		Juniper St	0		Termini	0	106	100					
7	2015	36112	8 (2013)	65	1999	36	34	F	Hazel St		CTH XX / E Washington Ave	0		Grant Ave E	0	370	428					
7	2015	36112	9 (2013)	65	1999	36	34	F	Hazel St		Grant Ave E	0		E Madison Ave	0	264	280					
7	2015	36112	8 (2013)	65	1999	36	34	F	Hazel St		E Madison Ave	0		North Ave	0	950	906					
7	2015	36112	8 (2013)	65	1999	26	26	F	Hazel St		E Madison Ave	950		North Ave	0	1056	1035					
6	2015	36112	8 (2013)	70	1993	28	25	F	Hemlock St		W Madison Ave	0		Grant Ave W	0	317	313					
7	2015	36112	8 (2013)	70	1993	28	25	F	Hemlock St		Grant Ave W	0		CTH XX / Washington Ave	0	422	400					
7	2015	36112	9 (2013)	70	1996	30	25	F	Hickory St		Termini	0		CTH XX / Washington Ave	0	898	901					
7	2015	36112	7 (2013)	70	1990	36	34	F	Hickory St		CTH XX / Washington Ave / E W	0		Grant Ave W	0	370	396					
7	2015	36112	7 (2013)	70	1990	36	34	F	Hickory St		Grant Ave W	0		W Madison Ave	0	317	310					
7	2015	36112	7 (2013)	70	1990	36	34	F	Hickory St		W Madison Ave	0		Termini	0	686	616					
7	2015	36112	7 (2013)	70	1981	36	36	F	Jackson Dr		Westview St	0		Webster Ln	0	1320	1290					
7	2015	36112	6 (2013)	70	1981	36	36	F	Jackson Dr		Webster Ln	0		Termini	0	264	278					
7	2015	36112	7 (2013)	70	1984	36	36	F	Jefferson Ave		Citrus Ln	0		Termini	0	634	740					
2	2015	36112	3 (2013)	70	1967	22	22	F	E Jefferson Ave		Jefferson Ave	792		Beech St	0	211	170					
2	2015	36112	3 (2013)	70	1967	22	20	F	E Jefferson Ave		Beech St	0		Lakeshore Dr	0	528	509					
2	2015	36112	4 (2013)	70	1962	40	40	F	W Jefferson Ave		S Linden St	0		Termini	0	422	430					
9	2015	36112	10 (2013)	70	2008	36	26	F	Juniper St		CTH XX / Washington Ave	0		Grant Ave W	0	422	398					
9	2015	36112	10 (2013)	70	2008	36	26	F	Juniper St		Grant Ave W	0		W Madison Ave	0	316	310					
5	2015	36112	5 (2013)	65	1988	36	36	F	Juniper St		Termini	0		Woodland St	0	158	207					
5	2015	36112	5 (2013)	65	1988	36	36	F	Juniper St		Woodland St	0		Beechwood St E / Beechwood St W	0	211	239					
5	2015	36112	5 (2013)	65	1988	36	36	F	Juniper St		Beechwood St E / Beechwood S	0		Edgewood St	0	264	238					
5	2015	36112	5 (2013)	65	1988	36	36	F	Juniper St		Edgewood St	0		Parkway St	0	211	236					
5	2015	36112	5 (2013)	65	1988	36	36	F	Juniper St		Parkway St	0		North Ave	0	211	145					
8	2015	36112	9 (2013)	70	2002	30	30	F	Lake Bluff Ct		Franklin Dr	0		Termini	0	1267	1281					
7	2015	36112	8 (2013)	70	1993	26	26	F	Lakeshore Dr		CTH LS / E Washington Ave	0		E Jefferson Ave	0	528	571					
8	2015	36112	8 (2013)	70	1993	26	26	F	Lakeshore Dr		E Jefferson Ave	0		Cleveland Rd / Lakeshore Rd / Lakeshore Dr	0	370	391					
7	2015	36112	9 (2013)	65	1998	32	26	F	Lincoln Ave		Birch St	0		Beech St	0	950	948					
7	2015	36112	8 (2013)	65	1998	32	26	F	Lincoln Ave		Beech St	0		CTH LS / Lakeshore Dr	0	739	751					

Note: If Previous Pavement Rating and Year column blank, previous submitted rating incompatible with surface type OR no rating data available.

New Rating				Surface					On Route	At Route			Toward Route									
Pavement Rating	Rating Year	County - Municipal Code	Current Pavement Rating and Year	Type	Year	Width	Field Measured Width	Units (F = Feet/ M = Miles)	Name (Includes prefix, name, type, suffix and extention)	At Municipal Location	Name (Includes prefix, name, type, suffix and extention)	At Offset	Toward Municipal Location	Name (Includes prefix, name, type, suffix and extention)	Toward Offset (Optional Field)	Section Length	Field Measured Section Length	Local ID (Optional Field)				
1	2015	36112	3 (2013)	70	1962	24	24	F	Lincoln Ave		CTH LS / Lakeshore Dr	0		Termini	0	264	260					
5	2015	36112	5 (2013)	65	1987	27	27	F	Linden St		CTH DL / Cleveland Rd / Linden	2957		S Linden St / Wildwood Ln	0	211	211					
7	2015	36112	9 (2013)	70	2001	36	32	F	N Linden St		Termini	0		W Madison Ave	0	475	554					
7	2015	36112	8 (2013)	70	2001	36	32	F	N Linden St		W Madison Ave	0		CTH XX / S Linden St / Washington Ave	0	739	702					
4	2015	36112	5 (2013)	65	1987	27	26	F	S Linden St		Linden St / Wildwood Ln	0		Park Ln	0	634	734					
4	2015	36112	5 (2013)	65	1987	27	26	F	S Linden St		Park Ln	0		Park Ct	0	158	125					
3	2015	36112	4 (2013)	70	1962	27	26	F	S Linden St		Park Ct	0		W Jefferson Ave	0	211	334					
3	2015	36112	4 (2013)	70	1962	27	27	F	S Linden St		W Jefferson Ave	0		CTH XX / N Linden St / Washington Ave	0	581	494					
8	2015	36112	9 (2013)	70	2007	27	26	F	E Madison Ave		Hazel St	0		Forest St	0	264	258					
8	2015	36112	8 (2013)	70	2005	26	26	F	E Madison Ave		Forest St	0		Elm St	0	264	252					
8	2015	36112	8 (2013)	70	1996	28	26	F	E Madison Ave		Elm St	0		End Ct / Termini	0	264	250					
8	2015	36112	9 (2013)	70	2001	36	32	F	W Madison Ave		CTH XX / Dairyland Dr	0		N Maple St	0	264	271					
8	2015	36112	9 (2013)	70	2001	36	32	F	W Madison Ave		N Maple St	0		N Linden St	0	475	469					
7	2015	36112					26	F	W Madison Ave		N Linden St	0		Juniper St	0		682					
8	2015	36112	8 (2013)	70	1993	28	26	F	W Madison Ave		Juniper St	316		Hemlock St	0	370	371					
8	2015	36112	8 (2013)	70	1993	28	26	F	W Madison Ave		Hemlock St	0		Hickory St	0	211	239					
3	2015	36112	5 (2013)	70	1962	33	33	F	Maple St		CTH XX / Washington Ave	0		Park Ln	0	950	914					
7	2015	36112	8 (2013)	70	1989	32	32	F	N Maple St		CTH XX / Washington Ave	0		W Madison Ave	0	317	326					
8	2015	36112	9 (2013)	70	2001	36	34	F	N Maple St		CTH XX / Washington Ave	317		W Madison Ave	0	422	459					
8	2015	36112	9 (2013)	70	2001	36	32	F	N Maple St		W Madison Ave	0		Termini	0	528	475					
7	2015	36112	7 (2013)	70	1989	30	26	F	Marshall Ave		Westview St	0		Oak St	0	739	1060					
7	2015	36112	7 (2013)	70	1989	30	26	F	Marshall Ave		Oak St	0		Termini	0	581	570					
8	2015	36112	8 (2013)	70	1998	36	32	F	Meadowbrook Ct		Meadowbrook Dr	0		Termini	0	528	526					
8	2015	36112	8 (2013)	70	1998	36	32	F	Meadowbrook Dr		Westview St	0		Meadowbrook Ct	0	792	1177					
8	2015	36112	9 (2013)	70	2003	36	32	F	Meadowbrook Dr		Meadowbrook Ct	0		Termini	0	264	262					
9	2015	36112	10 (2013)	70	2011	36	32	F	Meadowbrook Dr		Meadowbrook Ct	264		Termini	0	423	418					
8	2015	36112	8 (2013)	70	2006	22	24	F	North Ave		CTH XX / Dairyland Dr	0		Juniper St	0	475	503					
8	2015	36112	8 (2013)	70	2006	22	24	F	North Ave		Juniper St	0		Hazel St	0	739	748					
6	2015	36112	8 (2013)	70	1997	20	22	F	North Ave		Hazel St	0		Center Rd / North Ave	0	106	60					
7	2015	36112	7 (2013)	70	1989	30	26	F	Oak St		Marshall Ave	0		Washington Ave	0	422	435					
3	2015	36112	4 (2013)	70	1973	24	22	F	Park Ct		S Linden St	0		Termini	0	370	370					
3	2015	36112	4 (2013)	70	1968	24	24	F	Park Ln		S Linden St	0		Maple St	0	317	300					
4	2015	36112	4 (2013)	70	1978	20	20	F	Park Ln		Maple St	0		Termini	0	158	200					
3	2015	36112	5 (2013)	70	1971	20	20	F	Parkway St		Juniper St	0		Termini	0	475	474					
7	2015	36112	7 (2013)	70	1981	36	36	F	Polk Ln		Washington Ave	0		Webster Ln	0	475	453					
7	2015	36112	7 (2013)	70	1981	36	36	F	Polk Ln		Webster Ln	0		Termini	0	158	145					
7	2015	36112	7 (2013)	60	1997	36	36	F	Washington Ave		CTH DL / CTH XX / Dairyland Dr	0		Oak St	0	845	1050					
7	2015	36112	7 (2013)	60	1997	36	36	F	Washington Ave		Oak St	0		Polk Ln	0	317	400					
7	2015	36112	7 (2013)	60	1997	36	36	F	Washington Ave		Polk Ln	0		Westview St	0	422	363					
2	2015	36112	2 (2013)	70	1971	25	25	F	Washington Ave		Westview St	0		Termini / Washington Ave	0	1320	1265					
7	2015	36112	7 (2013)	70	1981	36	36	F	Webster Ln		Jackson Dr	0		Polk Ln	0	634	675					
8	2015	36112	10 (2013)	70	2012	31	31	F	Westview St		S Cleveland Rd	0		Jackson Dr	0	1637	1628					
8	2015	36112	10 (2013)	70	2012	31	31	F	Westview St		Jackson Dr	0		Washington Ave	0	1056	1025					
8	2015	36112	10 (2013)	70	2012	31	31	F	Westview St		Washington Ave	0		Marshall Ave	0	422	437					
8	2015	36112	10 (2013)	70	2012	31	31	F	Westview St		Marshall Ave	0		Meadowbrook Dr	0	317	402					
5	2015	36112	5 (2013)	60	1992	22	22	F	Westview St		Meadowbrook Dr	0		CTH XX / North Ave / N Westview St	0	1901	1804					
5	2015	36112	7 (2013)	65	1982	22	22	F	N Westview St		CTH XX / North Ave / Westview	0		Fisher Creek Rd / Westview Rd	0	1155	1181					
8	2015	36112	7 (2013)	65	1982	22	22	F	N Westview St		CTH XX / North Ave / Westview	1637		Fisher Creek Rd / Westview Rd	0	317	305					
8	2015	36112	9 (2013)	70	1996	30	30	F	Whitetail Ln	36004	CTH LS	0		Termini	0	792	800					
7	2015	36112	7 (2013)	70	1988	28	28	F	Wildwood Ln		Linden St / S Linden St	0		Termini	0	581	532					
6	2015	36112	7 (2013)	70	1987	32	32	F	Wilson Ave		Center St	0		Delta Ct / Delta St	0	370	362					
7	2015	36112	7 (2013)	70	1987	32	32	F	Wilson Ave		Delta Ct / Delta St	0		Citrus Ln	0	370	397					
8	2015	36112	9 (2013)	70	2001	36	32	F	Wilson Ave		Citrus Ln	0		Termini	0	528	553					
2	2015	36112	3 (2013)	70	1979	20	20	F	Woodland St		Juniper St	0		Termini	0	422	430					

Total Distance	**60761**	**63236**	DISTANCES MANUALLY FIELD MEASURED WITH WALKING W
Difference	**2475**	INCLUDES 2 NEW ROADDWAY SEGMENTS	

Note: If Previous Pavement Rating and Year column blank, previous submitted rating incompatible with surface type OR no rating data available.